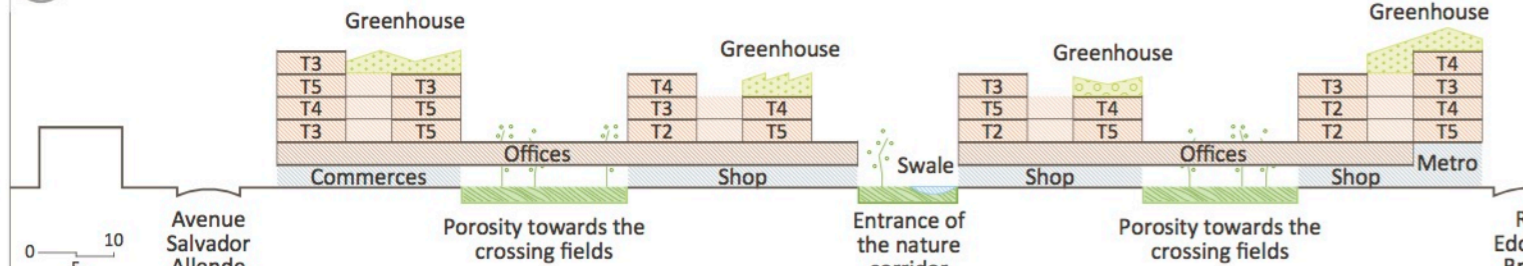
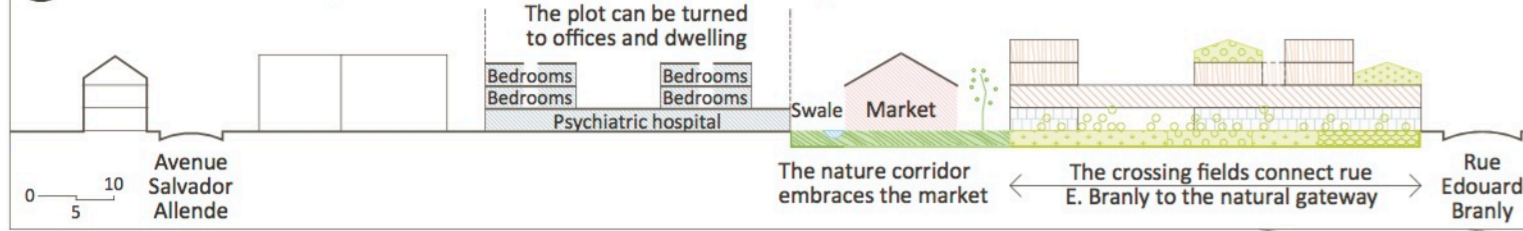


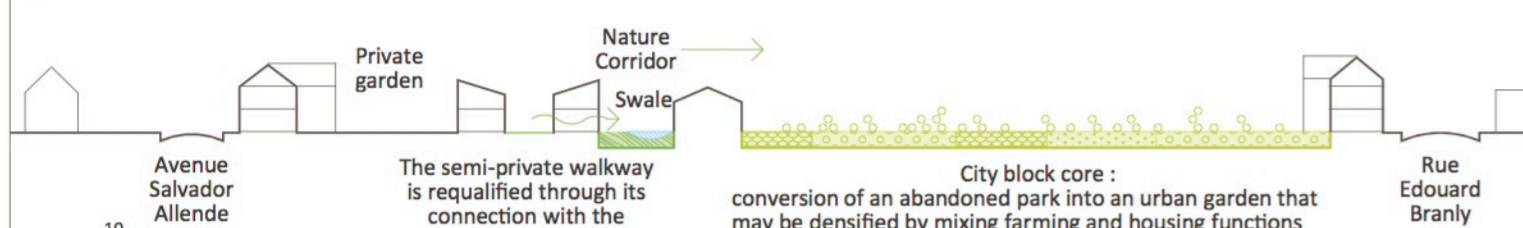
1 Between façades and open spaces in boulevard de la Boissière



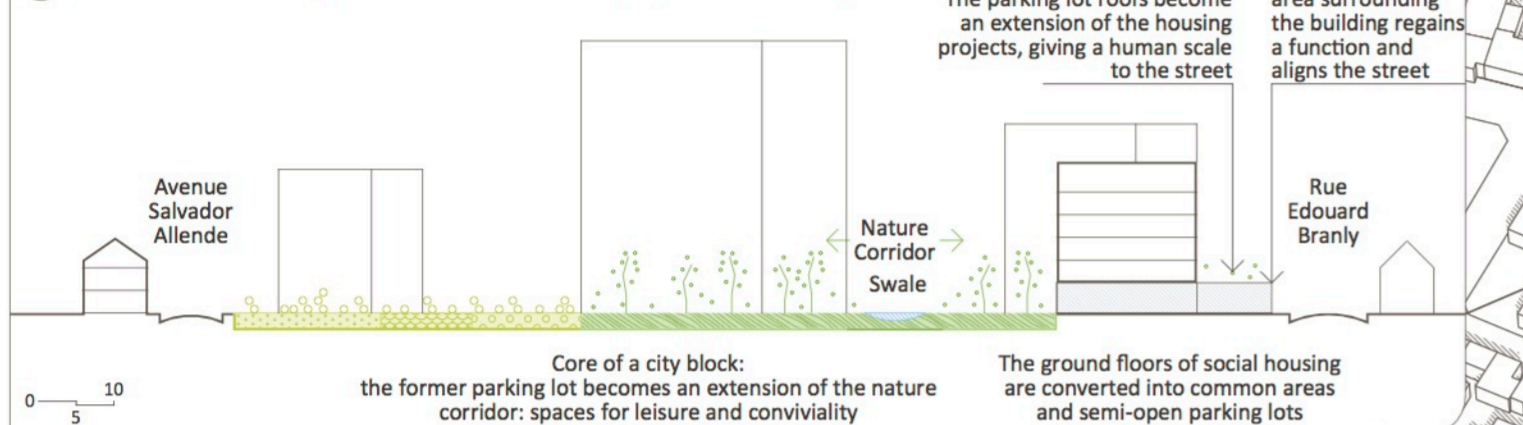
2 Boissière market, a new center of gravity for a city block



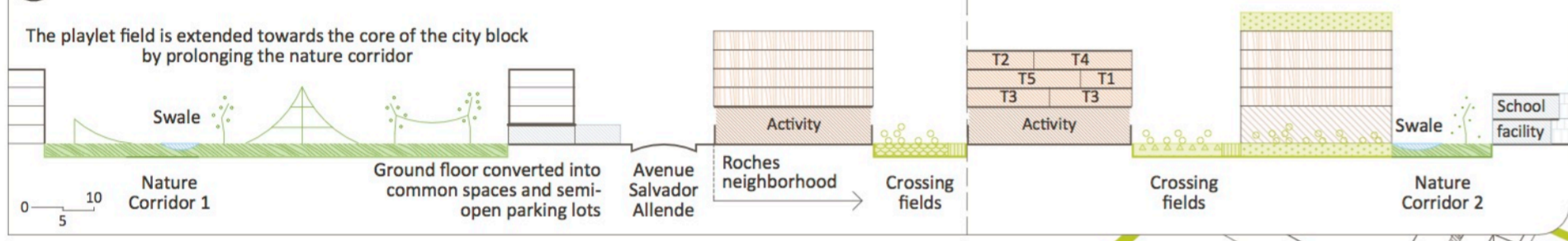
3 Cultivate the abandoned park of Cité de l'Amitié



4 The core of a city block reclaimed by open landscapes



5 Activities in rue des Roches neighborhood follow new axes of fields and inhabited areas



6 Porous blocks, paths crossing open fields


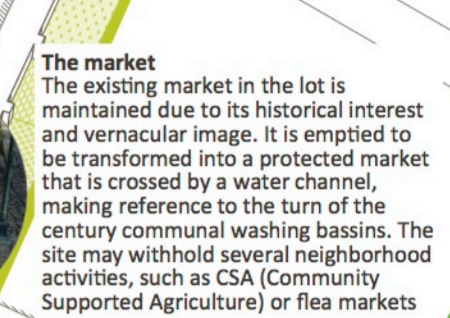
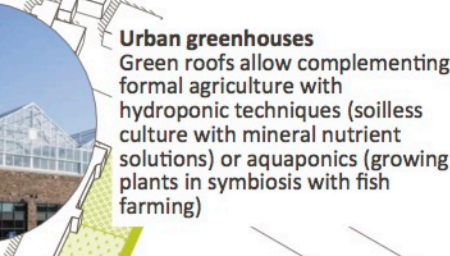


1st scale landscape - Montreuil - LINEAR FOREST




2nd scale landscape - Haut Montreuil - NATURE CORRIDOR 1

Urban scheme overall view

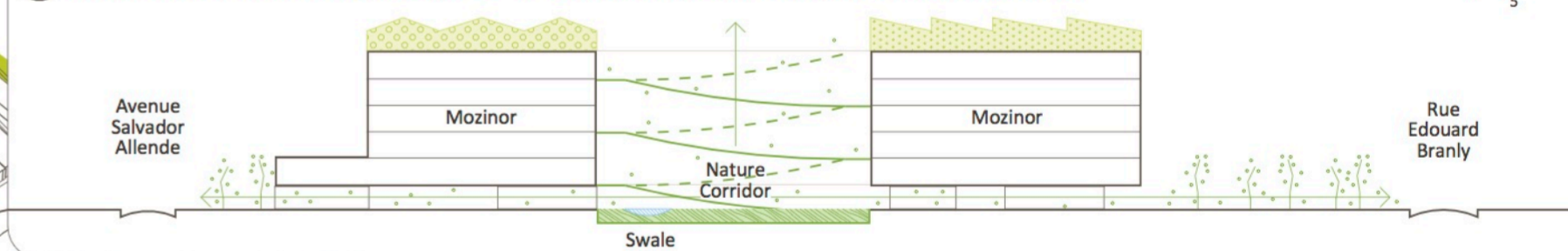


2nd scale landscape - Haut Montreuil - NATURE CORRIDOR 2

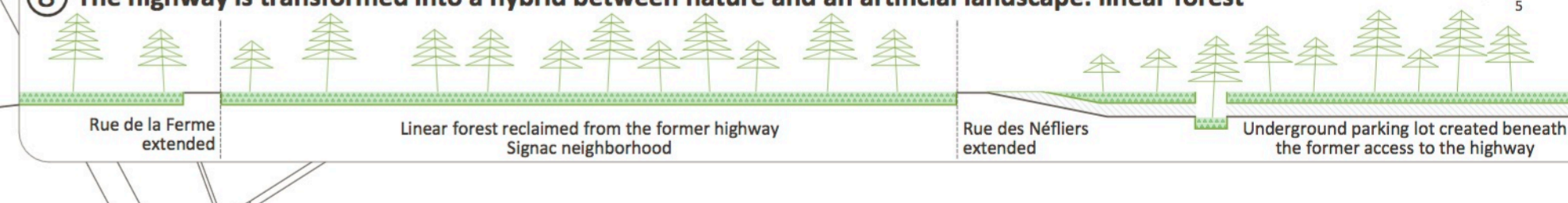
3rd scale landscape - city block - CROSSING FIELDS



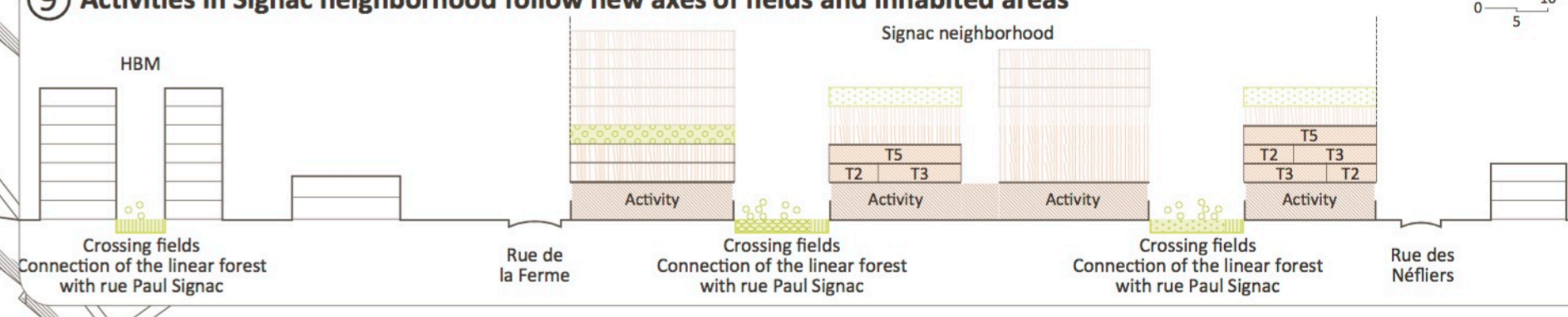
7 Mozinor's « hidden highway » is overhauled by extending the nature corridor



8 The highway is transformed into a hybrid between nature and an artificial landscape: linear forest



9 Activities in Signac neighborhood follow new axes of fields and inhabited areas



The existing housing is progressively displaced to the building - strip that progressively extends itself all over the city block



1. View of the Linear forest and the Signac neighborhood